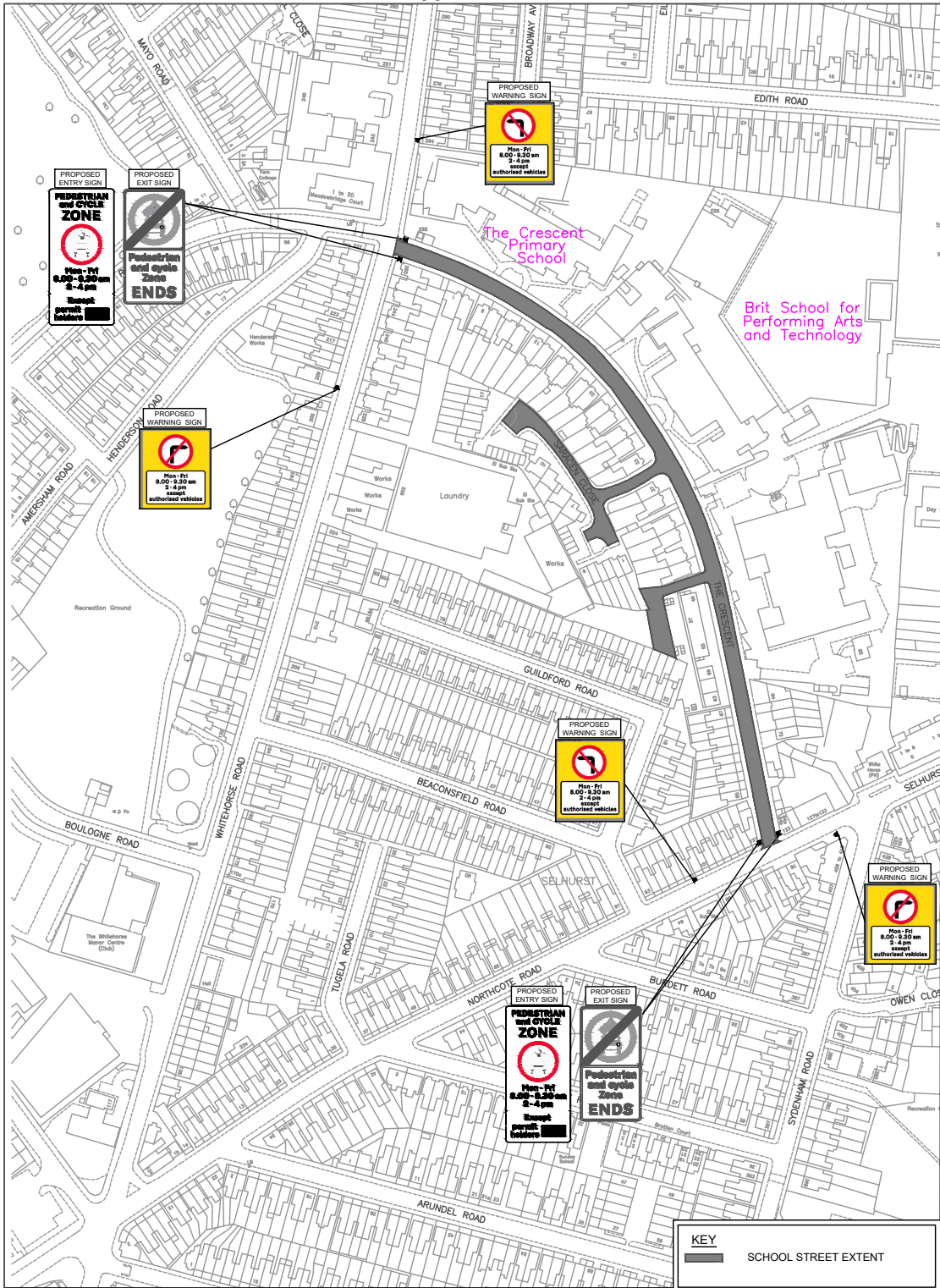


# Appendix A



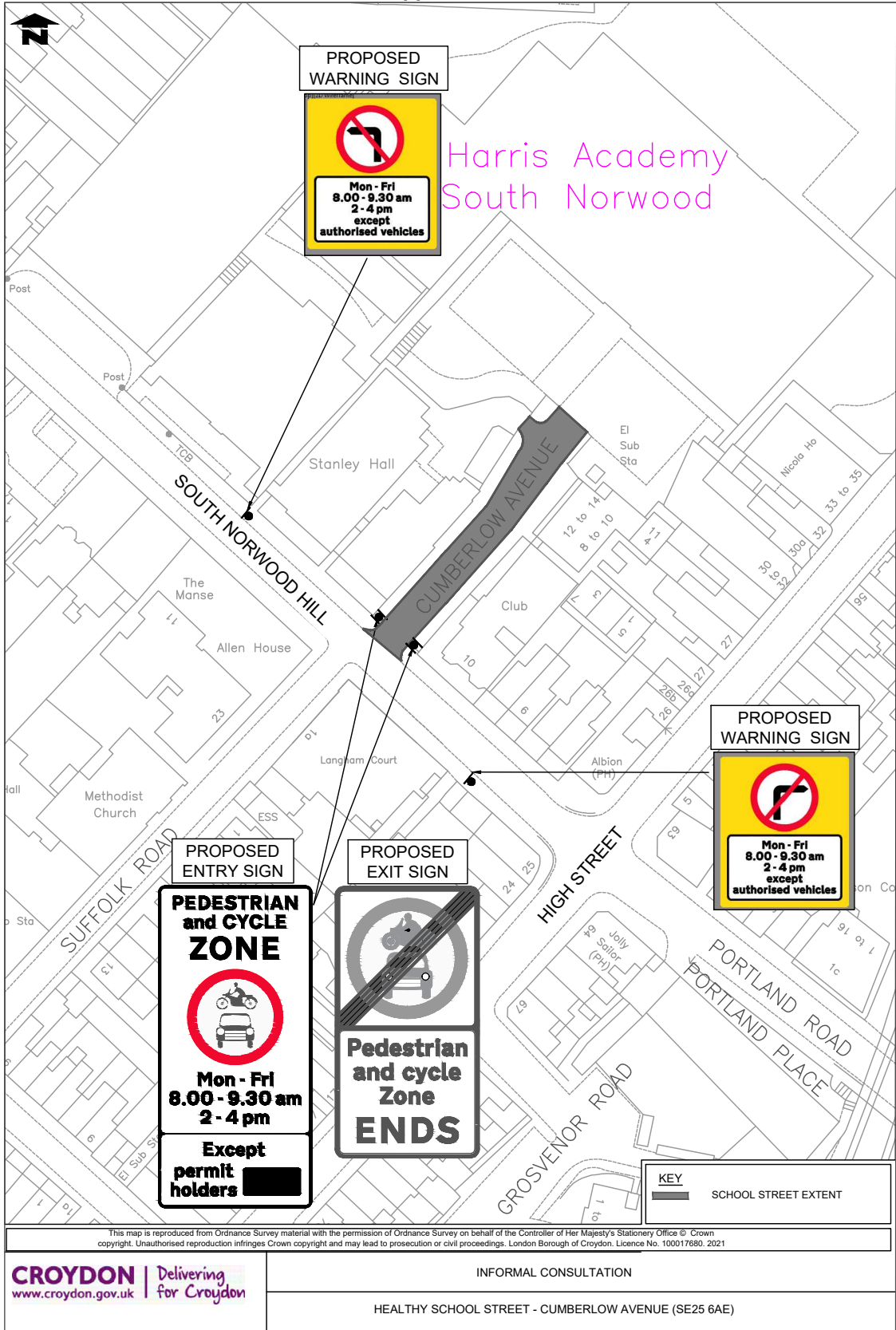
**KEY**  
 SCHOOL STREET EXTENT

This map is reproduced from Ordnance Survey material with the permission of Ordnance Survey on behalf of the Controller of Her Majesty's Stationery Office © Crown copyright. Unauthorised reproduction infringes Crown copyright and may lead to prosecution or civil proceedings. London Borough of Croydon. Licence No. 100017680. 2021

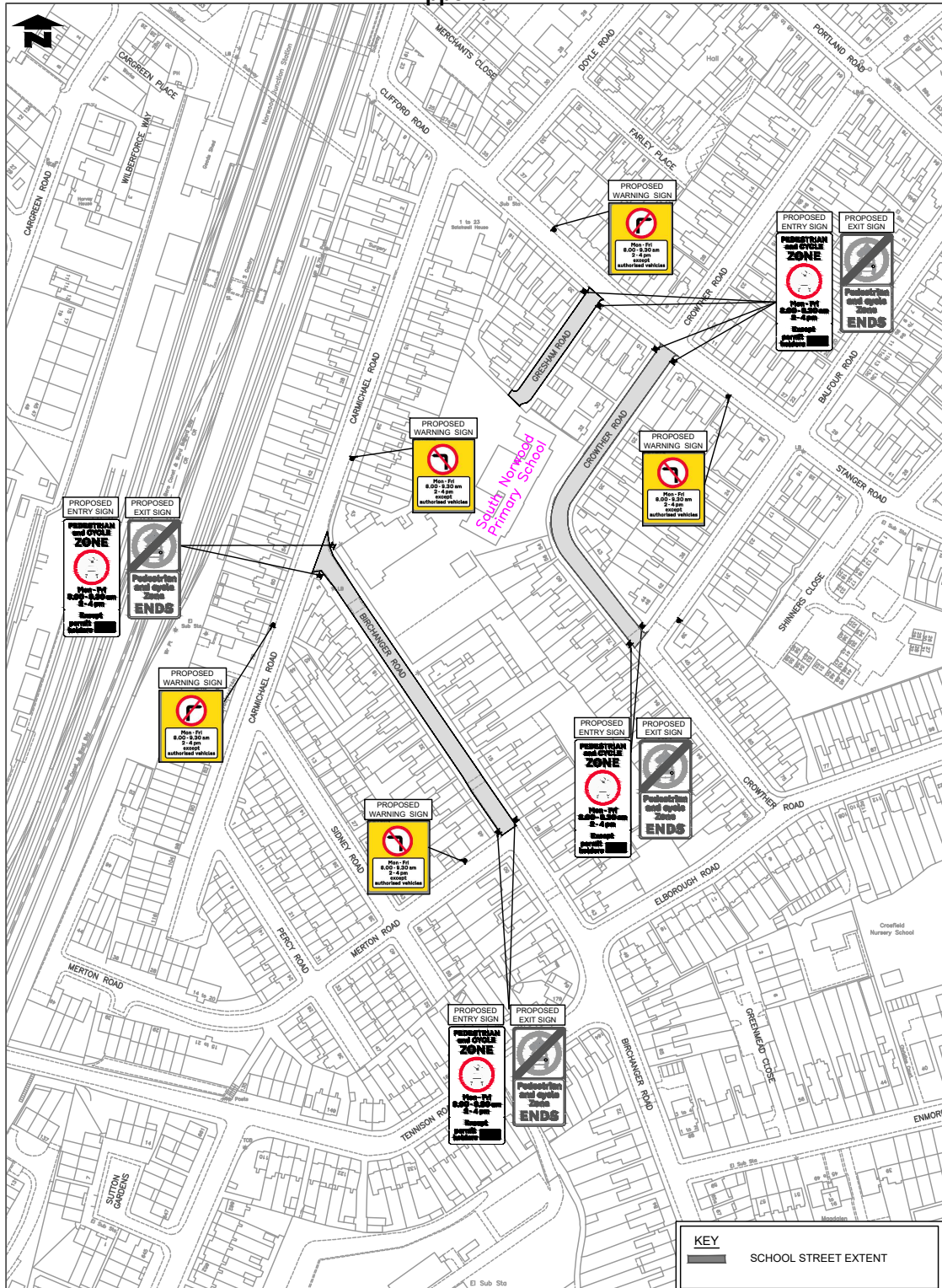
**CROYDON**  
[www.croydon.gov.uk](http://www.croydon.gov.uk)

INFORMAL CONSULTATION  
 HEALTHY SCHOOL STREET - THE CRESCENT & SARACEN CLOSE (CR0 2HN)

# Appendix A



# Appendix A

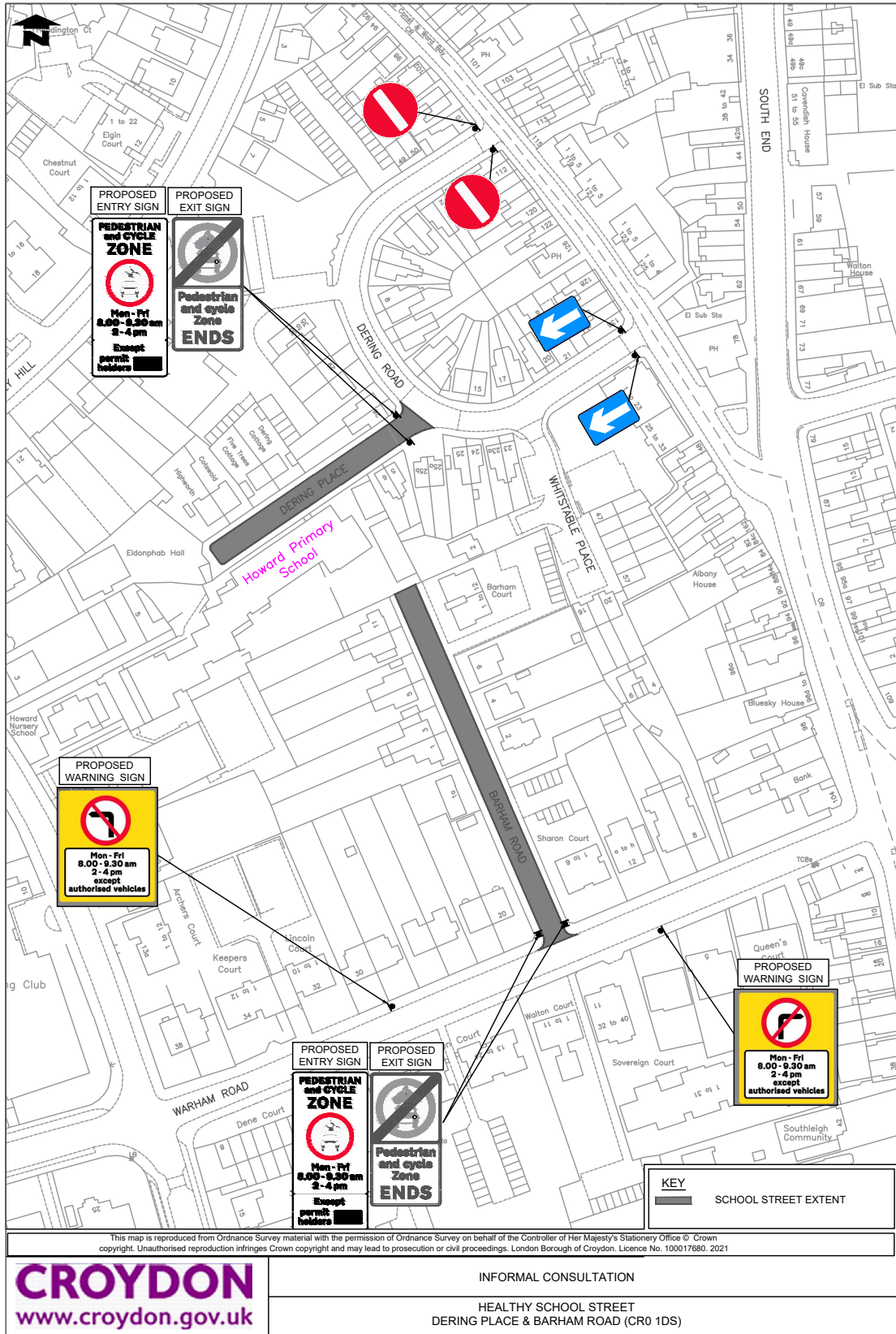


This map is reproduced from Ordnance Survey material with the permission of Ordnance Survey on behalf of the Controller of Her Majesty's Stationary Office © Crown copyright. Unauthorised reproduction infringes Crown copyright and may lead to prosecution or civil proceedings. London Borough of Croydon. Licence No. 100017680. 2021

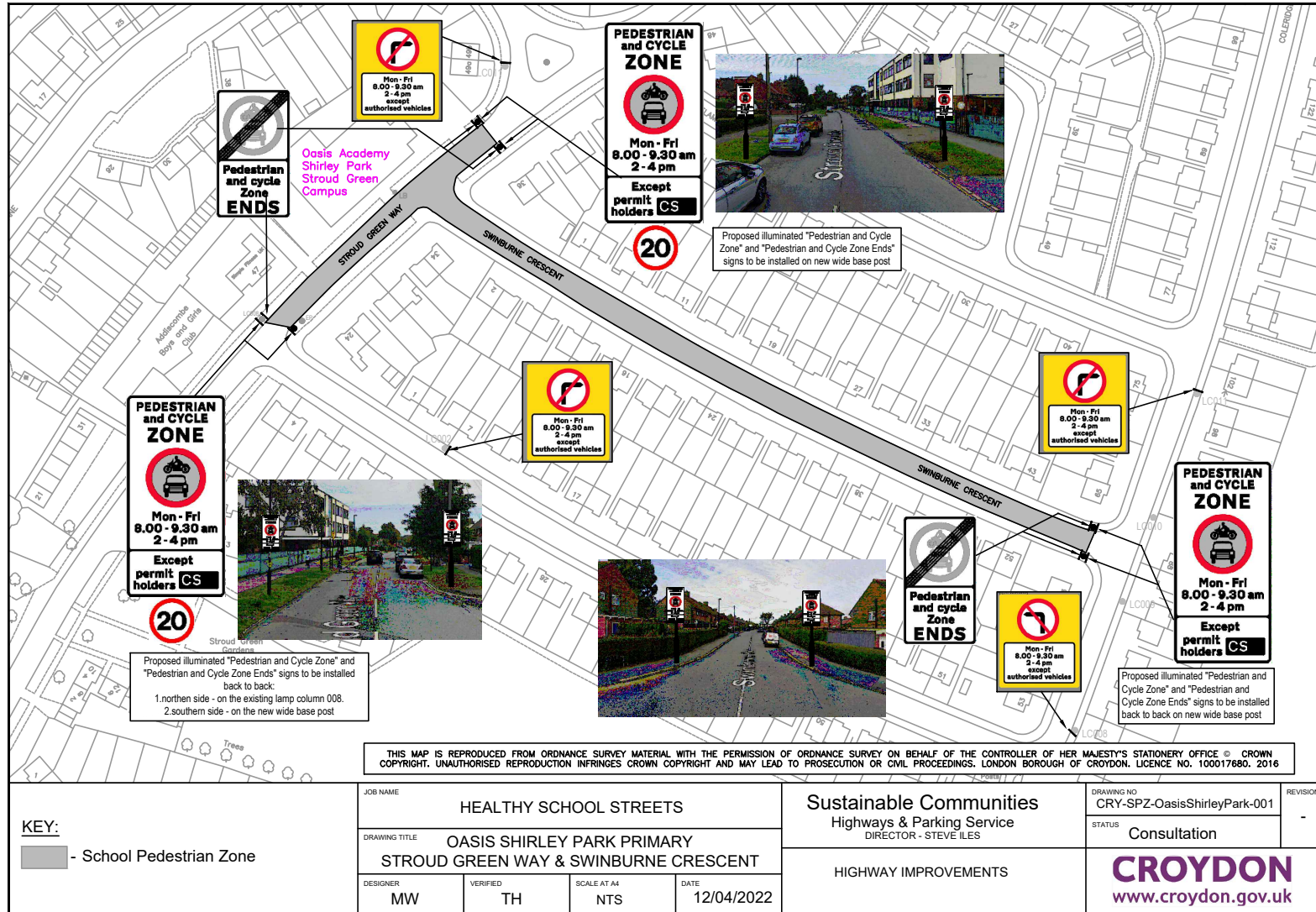
# Appendix A



# Appendix A

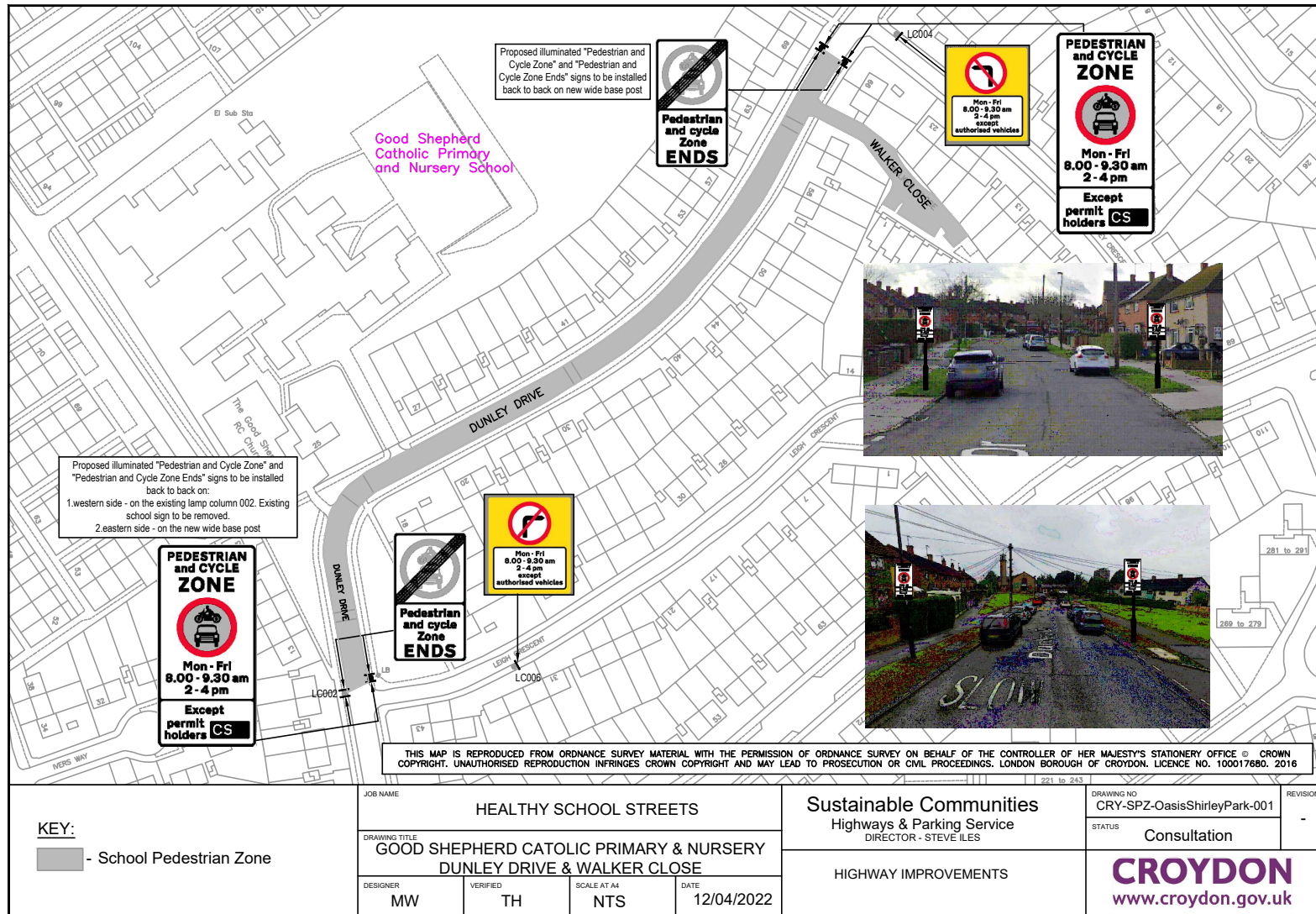


# Appendix A

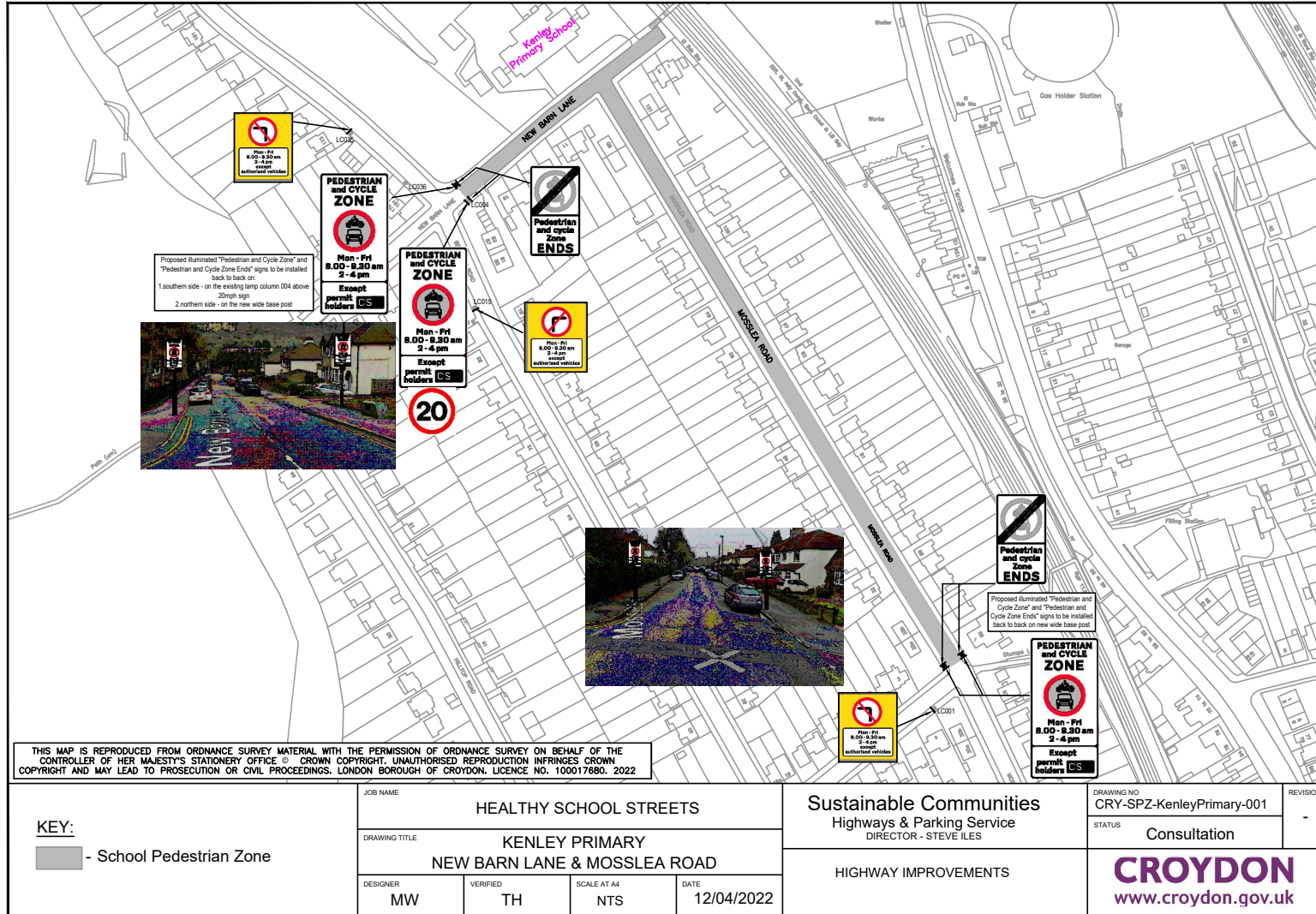



<b>KEY:</b> - School Pedestrian Zone	JOB NAME <b>HEALTHY SCHOOL STREETS</b>		Sustainable Communities Highways & Parking Service DIRECTOR - STEVE ILES		DRAWING NO CRY-SPZ-OasisShirleyPark-001	REVISION -
	DRAWING TITLE <b>OASIS SHIRLEY PARK PRIMARY          STROUD GREEN WAY &amp; SWINBURNE CRESCENT</b>		HIGHWAY IMPROVEMENTS		STATUS Consultation	 <a href="http://www.croydon.gov.uk">www.croydon.gov.uk</a>
DESIGNER MW	VERIFIED TH	SCALE AT A4 NTS	DATE 12/04/2022			

# Appendix A



# Appendix A



**KEY:**  
 - School Pedestrian Zone

JOB NAME <b>HEALTHY SCHOOL STREETS</b>			
DRAWING TITLE <b>KENLEY PRIMARY NEW BARN LANE &amp; MOSSLEA ROAD</b>			
DESIGNER <b>MW</b>	VERIFIED <b>TH</b>	SCALE AT A4 <b>NTS</b>	DATE <b>12/04/2022</b>

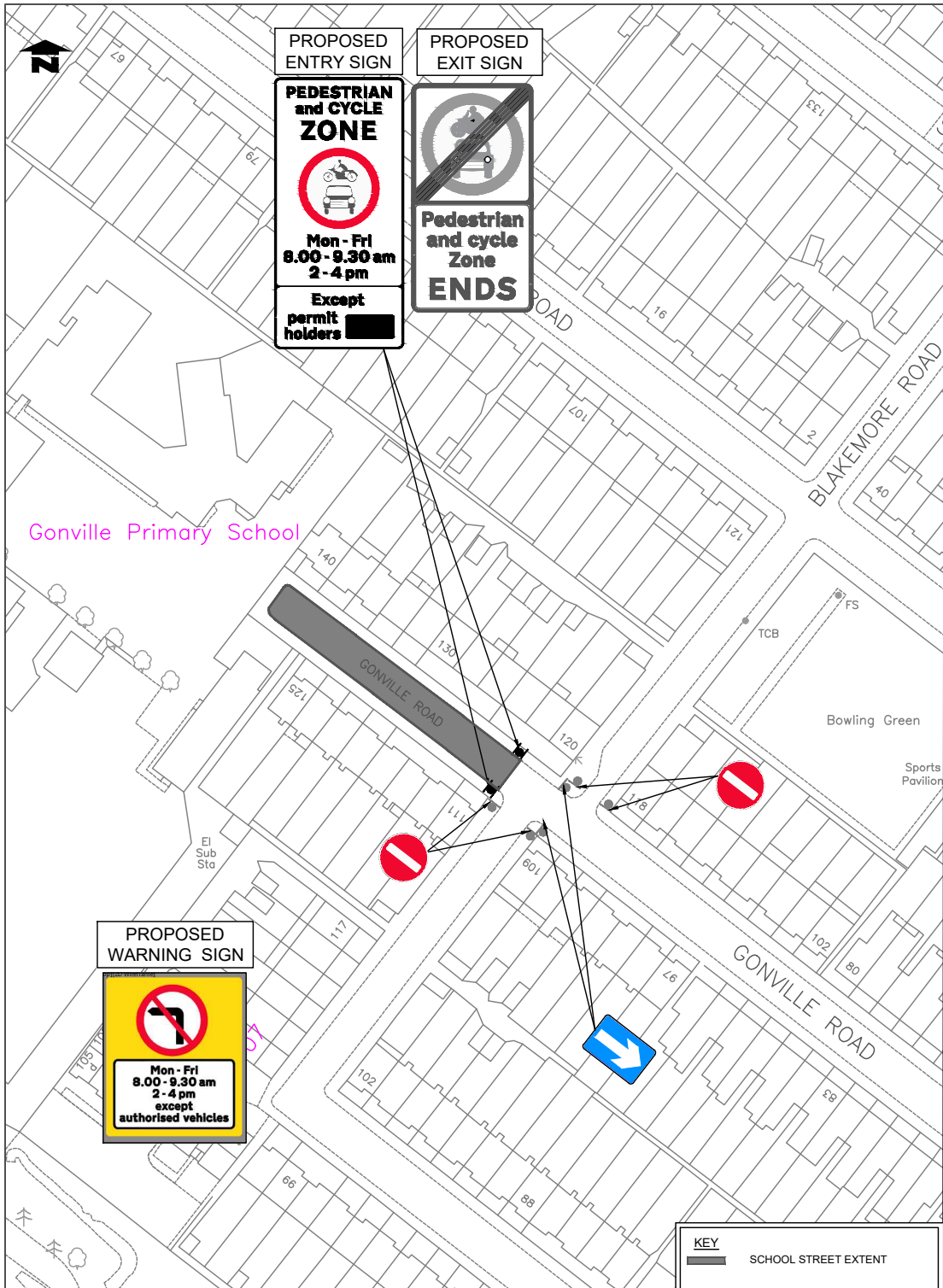
**Sustainable Communities**  
 Highways & Parking Service  
 DIRECTOR - STEVE ILES

HIGHWAY IMPROVEMENTS

DRAWING NO <b>CRY-SPZ-KenleyPrimary-001</b>	REVISION -
STATUS <b>Consultation</b>	
<b>CROYDON</b> www.croydon.gov.uk	



# Appendix A

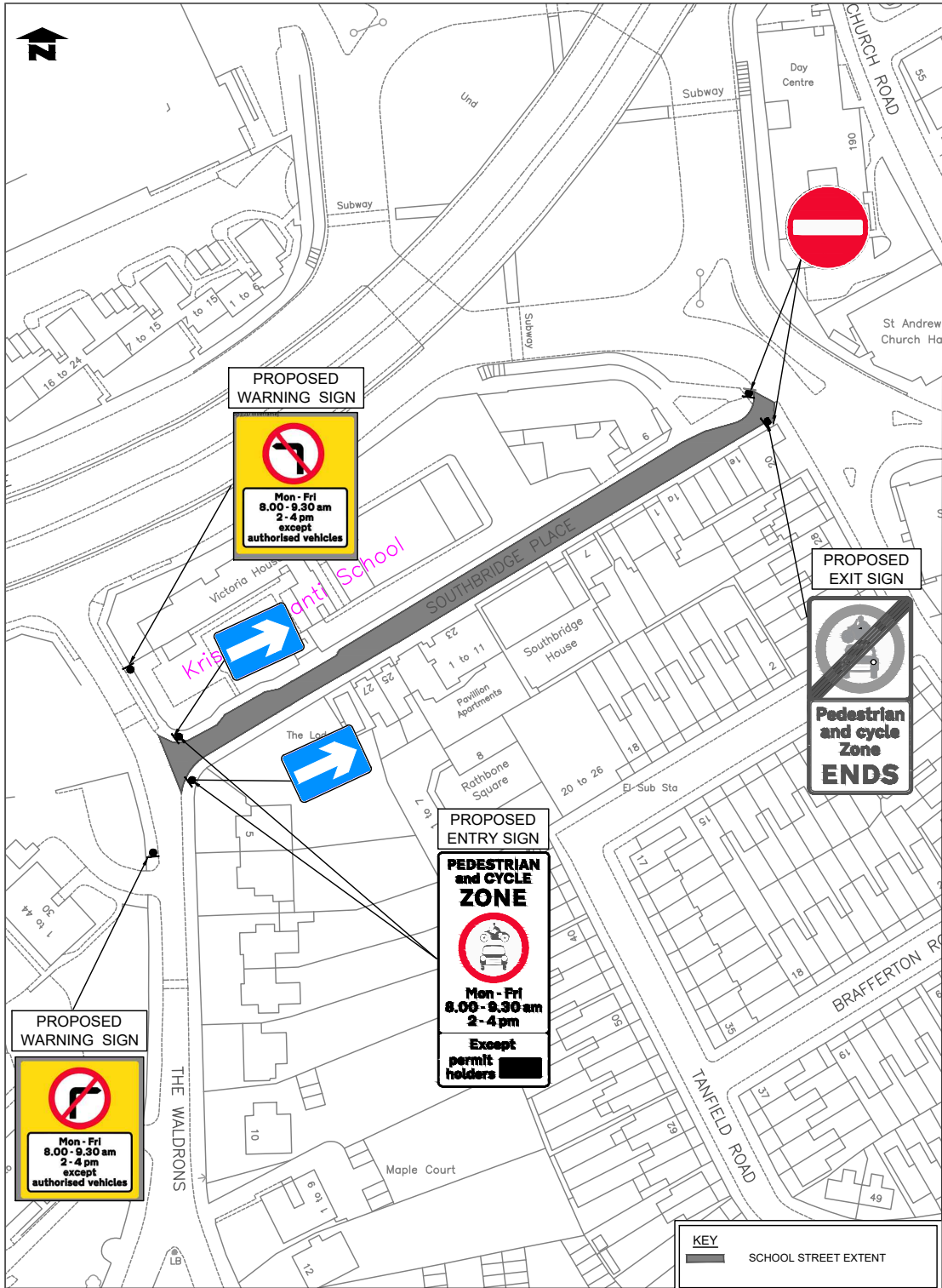


This map is reproduced from Ordnance Survey material with the permission of Ordnance Survey on behalf of the Controller of Her Majesty's Stationery Office © Crown copyright. Unauthorised reproduction infringes Crown copyright and may lead to prosecution or civil proceedings. London Borough of Croydon, Licence No. 100017680, 2021

# Appendix A



# Appendix A



This map is reproduced from Ordnance Survey material with the permission of Ordnance Survey on behalf of the Controller of Her Majesty's Stationery Office © Crown copyright. Unauthorised reproduction infringes Crown copyright and may lead to prosecution or civil proceedings. London Borough of Croydon. Licence No. 100017680. 2021